



Jordan Valley Water Conservancy District

8215 SOUTH 1300 WEST
 WEST JORDAN, UTAH 84088
 PHONE (801) 565-4300

3200 W 6200 S 8 MG RESERVOIR ASPHALT REPLACEMENT

6171 S 3200 W
 TAYLORSVILLE, UTAH 84118

PROJECT NUMBER: 4405
 APRIL 2026

CONTRACT DOCUMENTS
 VOLUME 2 OF 2



Know what's below.
 Call before you dig.

REVISIONS			
REV.	DESCRIPTION	BY	DATE



LINE IS 1 INCH AT FULL SIZE (IF NOT 1" - SCALE ACCORDINGLY)	ORIGINAL SIZE B
SCALE: NOT TO SCALE	
DESIGN: JCS	
DRAWING: JCS	
PROJ. MGR: JCS	
APPROVAL:	

3200 W 6200 S 8 MG RESERVOIR ASPHALT REPLACEMENT
COVER SHEET

DATE 4/2/26
PROJECT NUMBER 4405
DRAWING NUMBER G1
SHEET NUMBER 1 OF 7



6171 S 3200 W, TAYLORSVILLE, UTAH 84118

REVISIONS			
REV.	DESCRIPTION	BY	DATE



LINE IS 1 INCH AT FULL SIZE (IF NOT 1" - SCALE ACCORDINGLY)	ORIGINAL SIZE B
SCALE: NOT TO SCALE	
DESIGN: JCS	
DRAWING: JCS	
PROJ. MGR: JCS	
APPROVAL:	

3200 W 6200 S 8 MG RESERVOIR ASPHALT REPLACEMENT

PROJECT LOCATION

DATE	4/2/26
PROJECT NUMBER	4405
DRAWING NUMBER	G2
SHEET NUMBER	2 OF 7

THE CONTRACTOR SHALL CAREFULLY READ ALL OF THE NOTES AND SPECIFICATION, THE CONTRACTOR SHALL ACCEPT THE TRUE MEANING AND BE RESPONSIBLE FOR COMPLYING WITH EACH.

GENERAL NOTES:

- ALL IMPROVEMENTS SHALL BE CONSTRUCTED IN STRICT ACCORDANCE WITH THE TECHNICAL SPECIFICATIONS INCLUDED AS PART OF THE CONTRACT DOCUMENTS.
- IT IS INTENDED THAT THESE PLANS AND SPECIFICATIONS REQUIRE ALL NECESSARY AND PROPER LABOR AND MATERIALS NECESSARY FOR THE WORK CONTEMPLATED AND THAT THE WORK BE IN ACCORDANCE WITH THEIR TRUE INTENT AND PURPOSE. THE CONTRACTOR SHALL NOTIFY THE ENGINEER IMMEDIATELY REGARDING ANY DISCREPANCIES OR AMBIGUITIES WHICH MAY EXIST IN THE PLANS OR SPECIFICATION. THE ENGINEER'S INTERPRETATION THEREOF SHALL BE CONCLUSIVE.
- WHERE THE PLANS OR SPECIFICATION DESCRIBE PORTIONS OF THE WORK IN GENERAL TERMS BUT NOT IN COMPLETE DETAIL, IT IS UNDERSTOOD THAT ONLY THE BEST GENERAL PRACTICE IS TO PREVAIL AND THAT ONLY MATERIALS AND WORKMANSHIP OF THE HIGHEST QUALITY ARE TO BE USED.
- THE CONTRACTOR SHALL BE SKILLED AND REGULARLY ENGAGED IN THE GENERAL CLASS AND TYPE OF WORK CALLED FOR IN THE PROJECT PLANS AND SPECIFICATIONS. THEREFORE, THE OWNER IS RELYING UPON THE EXPERIENCE AND EXPERTISE OF THE CONTRACTOR; IT SHALL BE EXPECTED THAT PRICES PROVIDED WITHIN THE CONTRACT DOCUMENTS SHALL INCLUDE ALL MATERIALS NECESSARY AND PROPER LABOR FOR THE WORK CONTEMPLATED AND THAT THE WORK BE COMPLETED IN ACCORDANCE WITH THE TRUE INTENT AND PURPOSE. THE CONTRACTOR SHALL BE COMPETENT, KNOWLEDGEABLE AND HAVE SPECIAL SKILLS IN THE NATURE, EXTENT AND INHERENT CONDITIONS OF THE WORK TO BE PERFORMED. CONTRACTOR SHALL ALSO ACKNOWLEDGE THAT THERE ARE CERTAIN PECULIAR AND INHERENT CONDITIONS EXISTENT IN THE CONSTRUCTION OF THE PARTICULAR FACILITIES, WHICH MAY CREATE, DURING THE CONSTRUCTION PROGRAM, UNUSUAL OR UNSAFE CONDITIONS HAZARDOUS TO PERSONS, PROPERTY AND THE ENVIRONMENT. CONTRACTOR SHALL BE AWARE OF SUCH PECULIAR RISKS AND HAVE THE SKILL AND EXPERIENCE TO FORESEE AND TO ADOPT PROTECTIVE MEASURES TO ADEQUATELY AND SAFELY PERFORM THE CONSTRUCTION WORK WITH RESPECT TO SUCH HAZARDS.
- THE CONTRACTOR SHALL BE RESPONSIBLE FOR ALL PERMITS AND LICENSES REQUIRED FOR THE CONSTRUCTION AND COMPLETION OF THE PROJECT, AND SHALL PERFORM ALL WORK IN ACCORDANCE WITH THE REQUIREMENTS AND CONDITIONS OF ALL PERMITS AND APPROVALS APPLICABLE TO THIS PROJECT. THE CONTRACTOR SHALL ENSURE THAT THE NECESSARY RIGHT-OF-WAYS, EASEMENTS, AND/OR PERMITS ARE SECURED PRIOR TO CONSTRUCTION.
- THE CONTRACTOR SHALL, AT THE TIME OF BIDDING, AND, THROUGHOUT THE PERIOD OF THE CONTRACT, BE LICENSED IN THE STATE OF UTAH TO DO THE TYPE OF WORK CONTEMPLATED IN THE PLANS AND SPECIFICATIONS, AND SHALL BE BONDABLE FOR AN AMOUNT EQUAL TO OR GREATER THAN THE AMOUNT OF THE BID.
- CONTRACTOR SHALL INSPECT THE SITE OF THE WORK PRIOR TO BIDDING TO SATISFY THEMSELVES BY PERSONAL EXAMINATION OR BY SUCH OTHER MEANS AS THEY MAY PREFER, OF THE LOCATION OF THE PROPOSED WORK, AND OF THE ACTUAL CONDITIONS OF AND AT THE SITE OF

- WORK. IF, DURING THE COURSE OF THEIR EXAMINATION, A BIDDER FINDS FACTS OR CONDITIONS WHICH APPEAR TO THEM TO BE IN CONFLICT WITH THE LETTER OR SPIRIT OF THE PROJECT PLANS AND SPECIFICATIONS, THEY SHALL CONTACT THE ENGINEER FOR ADDITIONAL INFORMATION AND EXPLANATION BEFORE SUBMITTING THEIR BID. SUBMISSION OF A BID BY THE CONTRACTOR SHALL CONSTITUTE ACKNOWLEDGMENT THAT, IF AWARDED THE CONTRACT, THEY HAVE REVIEWED AND ARE RELYING ON THEIR OWN EXAMINATION OF (1) THE SITE OF THE WORK, (2) ACCESS TO THE SITE, AND (3) ALL OTHER DATA AND MATTERS REQUISITE TO THE FULFILLMENT OF THE WORK AND ON THEIR OWN KNOWLEDGE OF EXISTING FACILITIES ON AND IN THE VICINITY OF THE SITE OF THE WORK TO BE CONSTRUCTED UNDER THIS CONTRACT. THE INFORMATION PROVIDED BY THE OWNER OR THE ENGINEER IS NOT INTENDED TO BE A SUBSTITUTE FOR, OR A SUPPLEMENT TO THE INDEPENDENT VERIFICATION BY THE CONTRACTOR TO THE EXTENT SUCH INDEPENDENT INVESTIGATION OF SITE CONDITIONS IS DEEMED NECESSARY OR DESIRABLE BY THE CONTRACTOR. CONTRACTOR SHALL ACKNOWLEDGE THAT THEY HAVE NOT RELIED SOLELY UPON OWNER OR ENGINEER FURNISHED INFORMATION REGARDING SITE CONDITIONS IN PREPARING AND SUBMITTING.
- THE CONTRACTOR SHALL BE RESPONSIBLE TO PROVIDE ALL WATER, POWER, SANITARY FACILITIES AND TELEPHONE SERVICES AS REQUIRED FOR THE CONTRACTOR'S USE DURING CONSTRUCTION.
 - THE CONTRACTOR SHALL BE HELD RESPONSIBLE FOR ANY FIELD CHANGES MADE WITHOUT PRIOR WRITTEN AUTHORIZATION FROM THE OWNER AND ENGINEER.
 - THE CONTRACTOR AGREES THAT:
 - THEY WILL BE RESPONSIBLE TO CLEAN THE JOB SITE AT THE END OF EACH PHASE OF WORK.
 - THEY WILL BE RESPONSIBLE TO REMOVE AND DISPOSE OF ALL TRASH, SCRAP AND UNUSED MATERIAL AT THEIR OWN EXPENSE IN A TIMELY MANNER.
 - THEY WILL BE RESPONSIBLE TO MAINTAIN THE SITE IN A NEAT, SAFE AND ORDERLY MANNER.
 - THEY WILL BE RESPONSIBLE TO KEEP MATERIALS, EQUIPMENT, AND TRASH OUT OF THE WAY OF OTHER CONTRACTORS SO AS NOT TO DELAY THE JOB. FAILURE TO DO SO WILL RESULT IN A DEDUCTION FOR THE COST OF CLEAN UP FROM THE FINAL PAYMENT.
 - THEY SHALL BE RESPONSIBLE FOR THEIR OWN SAFETY, PERMITS, RETESTING AND RE-INSPECTION AT THEIR OWN EXPENSE.
 - THE CONTRACTOR SHALL ASSUME SOLE AND COMPLETE RESPONSIBILITY FOR JOB SITE CONDITIONS DURING THE COURSE OF CONSTRUCTION OF THIS PROJECT INCLUDING SAFETY OF ALL PERSONS AND PROPERTY. THIS REQUIREMENT SHALL APPLY CONTINUOUSLY AND NOT BE LIMITED TO NORMAL WORKING HOURS. THE CONTRACTOR SHALL DEFEND, INDEMNIFY AND HOLD THE OWNER AND ENGINEER HARMLESS FROM ANY AND ALL LIABILITY, REAL OR ALLEGED, IN CONNECTION WITH THE PERFORMANCE OF WORK ON THIS PROJECT, EXCEPTING FOR LIABILITY ARISING FROM THE SOLE NEGLIGENCE OF THE OWNER OR THE ENGINEER.
 - IF EXISTING IMPROVEMENTS NEED TO BE DISTURBED AND/OR REMOVED FOR THE PROPER PLACEMENT OF IMPROVEMENTS TO BE CONSTRUCTED BY THESE PLANS, THE CONTRACTOR SHALL BE RESPONSIBLE FOR PROTECTING EXISTING IMPROVEMENTS FROM DAMAGE. COST OF REPLACING OR REPAIRING

- EXISTING IMPROVEMENTS SHALL BE INCLUDED IN THE UNIT PRICE BID. THERE WILL BE NO EXTRA COST DUE TO THE CONTRACTOR FOR REPLACING OR REPAIRING EXISTING IMPROVEMENTS.
- WHENEVER EXISTING FACILITIES ARE REMOVED, DAMAGED, BROKEN, OR CUT IN THE INSTALLATION OF THE WORK COVERED BY THESE PLANS OR SPECIFICATIONS, SAID FACILITIES SHALL BE REPLACED AT THE CONTRACTOR'S EXPENSE, AFTER PROPER BACKFILLING AND/OR CONSTRUCTION, WITH MATERIALS EQUAL TO OR BETTER THAN THE MATERIALS USED IN THE ORIGINAL EXISTING FACILITIES. THE FINISHED PRODUCT SHALL BE SUBJECT TO THE APPROVAL OF THE OWNER, THE ENGINEER, AND THE RESPECTIVE REGULATORY AGENCY.
 - THE CONTRACTOR SHALL MAINTAIN A NEATLY MARKED SET OF AS-BUILT RECORD DRAWINGS SHOWING THE FINAL LOCATION, DIMENSION, AND LAYOUT OF ALL STRUCTURES AND OTHER FACILITIES. AS-BUILT RECORD DRAWINGS SHALL REFLECT CHANGE ORDERS, ACCOMMODATIONS, MODIFICATIONS, AND ADJUSTMENTS TO ALL IMPROVEMENTS CONSTRUCTED. WHERE NECESSARY, SUPPLEMENTAL DRAWINGS SHALL BE PREPARED AND SUBMITTED BY THE CONTRACTOR. PRIOR TO ACCEPTANCE OF THE PROJECT, THE CONTRACTOR SHALL DELIVER TO THE ENGINEER, ONE SET OF NEATLY MARKED AS-BUILT RECORD DRAWINGS SHOWING THE INFORMATION REQUIRED ABOVE. AS-BUILT RECORD DRAWINGS SHALL BE REVIEWED AND THE COMPLETE AS-BUILT RECORD DRAWING SET SHALL BE CURRENT WITH ALL CHANGES AND DEVIATIONS REDLINED AS PRECONDITION TO THE FINAL PROGRESS PAYMENT APPROVAL AND/OR FINAL ACCEPTANCE.
 - WORK IN ANY EASEMENT AND/OR RIGHT-OF-WAY IS SUBJECT TO THE APPROVAL AND ACCEPTANCE OF THE REGULATORY AGENCY RESPONSIBLE FOR OPERATION AND/OR MAINTENANCE OF SAID EASEMENT AND/OR RIGHT-OF-WAY.
 - UPON SUBSTANTIAL COMPLETION OF WORK, THE CONTRACTOR SHALL BROOM SWEEP EACH SITE PRIOR TO CALLING FOR INSPECTION.
 - JVWCD STAFF WILL SERVE AS ENGINEER ON THIS PROJECT.
 - THE ENTIRE INSTALLATION SHALL BE IN ACCORDANCE WITH THE MOST RECENTLY ADOPTED REQUIREMENTS OF THE INTERNATIONAL MECHANICAL CODE, INTERNATIONAL PLUMBING CODE, INTERNATIONAL BUILDING CODE, NATIONAL ELECTRICAL CODE, AND ALL OTHER APPLICABLE CITY, COUNTY, STATE, AND NATIONAL CODES AND REGULATIONS IN EFFECT AT THE DATE OF THE BID.
 - CONTRACTOR SHALL FIELD VERIFY ALL DIMENSIONS PRIOR TO FABRICATION.
 - ANY PART OF THIS INSTALLATION THAT FAILS, IS UNFIT, OR BECOMES DAMAGED DURING CONSTRUCTION SHALL BE REPAIRED OR REPLACED BY THE CONTRACTOR AT NO ADDITIONAL COST TO THE OWNER.
 - ALL EQUIPMENT SHALL BE INSTALLED IN STRICT ACCORDANCE WITH THE EQUIPMENT MANUFACTURER'S RECOMMENDATIONS. PROVIDE ALL FITTINGS, TRANSITIONS, AND OTHER DEVICES/ACCESSORIES REQUIRED FOR A COMPLETE WORKABLE INSTALLATION.

EXCAVATION:

- THE INFORMATION SHOWN ON THE PLANS WITH REGARD TO THE EXISTING UTILITIES AND/OR IMPROVEMENTS, WAS DERIVED FROM FIELD INVESTIGATIONS AND/OR RECORD INFORMATION. THE ENGINEER DOES NOT GUARANTEE THESE LOCATIONS TO BE EITHER TRUE OR EXACT. PRIOR TO CONSTRUCTION, IT SHALL BE THE CONTRACTOR'S SOLE RESPONSIBILITY TO VERIFY ALL EXISTING IMPROVEMENTS AND TO EXPOSE ALL EXISTING UNDERGROUND UTILITIES RELATED TO THE PROJECT, INCLUDING BUT NOT LIMITED TO, SEWER, STORM DRAIN, WATER, IRRIGATION, GAS, ELECTRICAL, ETC. AND SHALL NOTIFY THE ENGINEER IN WRITING FORTY-EIGHT (48) HOURS IN ADVANCE OF EXPOSING THE UTILITIES, SO THAT THE EXACT LOCATION AND ELEVATION CAN BE VERIFIED AND DOCUMENTED. THE COST ASSOCIATED TO PERFORM THIS WORK SHALL BE INCLUDED IN EITHER THE LUMP SUM CLEARING COST OR IN THE VARIOUS ITEMS OF WORK. IF LOCATION AND/OR ELEVATION DIFFERS FROM THAT SHOWN ON THE DESIGN PLANS, PROVISIONS TO ACCOMMODATE NEW LOCATION/ELEVATION MUST BE MADE PRIOR TO BEGINNING CONSTRUCTION.
- PRIOR TO COMMENCING ANY WORK, IT SHALL BE THE CONTRACTOR'S RESPONSIBILITY TO HAVE EACH UTILITY COMPANY LOCATE, IN THE FIELD, THEIR MAIN AND SERVICE LINES. THE CONTRACTOR SHALL NOTIFY BLUE STAKES AT PHONE NUMBER 811 48 HOURS IN ADVANCE OF PERFORMING ANY EXCAVATION WORK. THE CONTRACTOR SHALL RECORD THE BLUE STAKES ORDER NUMBER AND FURNISH ORDER NUMBER TO OWNER AND ENGINEER PRIOR TO ANY EXCAVATION. IT WILL BE THE CONTRACTOR'S SOLE RESPONSIBILITY TO DIRECTLY CONTACT ANY OTHER UTILITY COMPANIES THAT ARE NOT MEMBERS OF BLUE STAKES. IT SHALL BE THE CONTRACTOR'S SOLE RESPONSIBILITY TO PROTECT ALL EXISTING UTILITIES SO THAT NO DAMAGE RESULTS TO THEM DURING THE PERFORMANCE OF THIS CONTRACT. ANY REPAIRS NECESSARY TO DAMAGED UTILITIES SHALL BE PAID FOR BY THE CONTRACTOR. THE CONTRACTOR SHALL BE REQUIRED TO COOPERATE WITH OTHER CONTRACTORS AND UTILITY COMPANIES INSTALLING NEW STRUCTURES, UTILITIES AND SERVICE TO THE PROJECT.
- THE CONTRACTOR SHALL PROVIDE ALL SHORING, BRACING, SLOPING OR OTHER PROVISIONS NECESSARY TO PROTECT WORKMEN FOR ALL AREAS TO BE EXCAVATED. THE CONTRACTOR SHALL COMPLY WITH INDUSTRIAL COMMISSION OF UTAH SAFETY ORDERS SECTION 68 - EXCAVATIONS, AND SECTION 69 - TRENCHES, ALONG WITH ANY LOCAL CODES OR ORDINANCES.
- PRIOR TO OPENING AN EXCAVATION, CONTRACTOR SHALL DETERMINE WHETHER UNDERGROUND INSTALLATIONS; I.E. SEWER, WATER, FUEL, ELECTRIC LINES, ETC., WILL BE ENCOUNTERED AND IF SO, WHERE SUCH UNDERGROUND INSTALLATIONS ARE LOCATED. WHEN THE EXCAVATION APPROACHES THE APPROXIMATE LOCATION OF SUCH AN INSTALLATION, THE EXACT LOCATION SHALL BE DETERMINED BY CAREFUL PROBING OR HAND DIGGING; AND, WHEN IT IS UNCOVERED, ADEQUATE PROTECTION SHALL BE PROVIDED FOR THE EXISTING INSTALLATION. ALL KNOWN OWNERS OF UNDERGROUND FACILITIES IN THE AREA CONCERNED SHALL BE ADVISED OF PROPOSED WORK AT LEAST 48 HOURS PRIOR TO THE START OF ACTUAL EXCAVATION.
- CONTRACTOR SHALL BE RESPONSIBLE FOR ALL EXCAVATION, ROAD CUT, LAND DISTURBANCE, SWPP, AND BUILDING PERMITS WITH ALL AGENCIES/ENTITIES IMPACTED BY CONSTRUCTION (CITY, STATE, FEDERAL, BUSINESS, PRIVATE, ETC).
- ALL CONSTRUCTION STAKING REQUIRED BY THE CONTRACTOR SHALL BE PROVIDED BY THE CONTRACTOR AT THE CONTRACTOR'S EXPENSE.
- CONTRACTOR SHALL BE RESPONSIBLE FOR CARE OF ALL CONSTRUCTION STAKES.
- CONTRACTOR SHALL BE RESPONSIBLE FOR ALL EROSION CONTROL.
- CONTRACTOR SHALL LEGALLY DISPOSE OF ALL EXCESS EXCAVATED MATERIAL/DEBRIS OFF SITE UNLESS NOTED.

SURFACE IMPROVEMENTS:

- SURFACE IMPROVEMENTS AND LANDSCAPE DISTURBED DURING THIS WORK SHALL BE REPLACED AS PART OF THE WORK. ALL ASSOCIATED COSTS SHALL BE INCLUDED IN THE CONTRACTOR'S BID PRICE.
- ALL CONSTRUCTION SHALL CONFORM WITH THE CURRENT CITY STANDARD SPECIFICATIONS AND DETAILS .

ABBREVIATIONS:

AFF	ABOVE FINISHED FLOOR
AWG	AMERICAN WIRE GAUGE
CONC	CONCRETE
CP	CATHODIC PROTECTION
DIA	DIAMETER
NTS	NOT TO SCALE
TYP	TYPICAL
EX	EXISTING

REVISIONS			
REV.	DESCRIPTION	BY	DATE



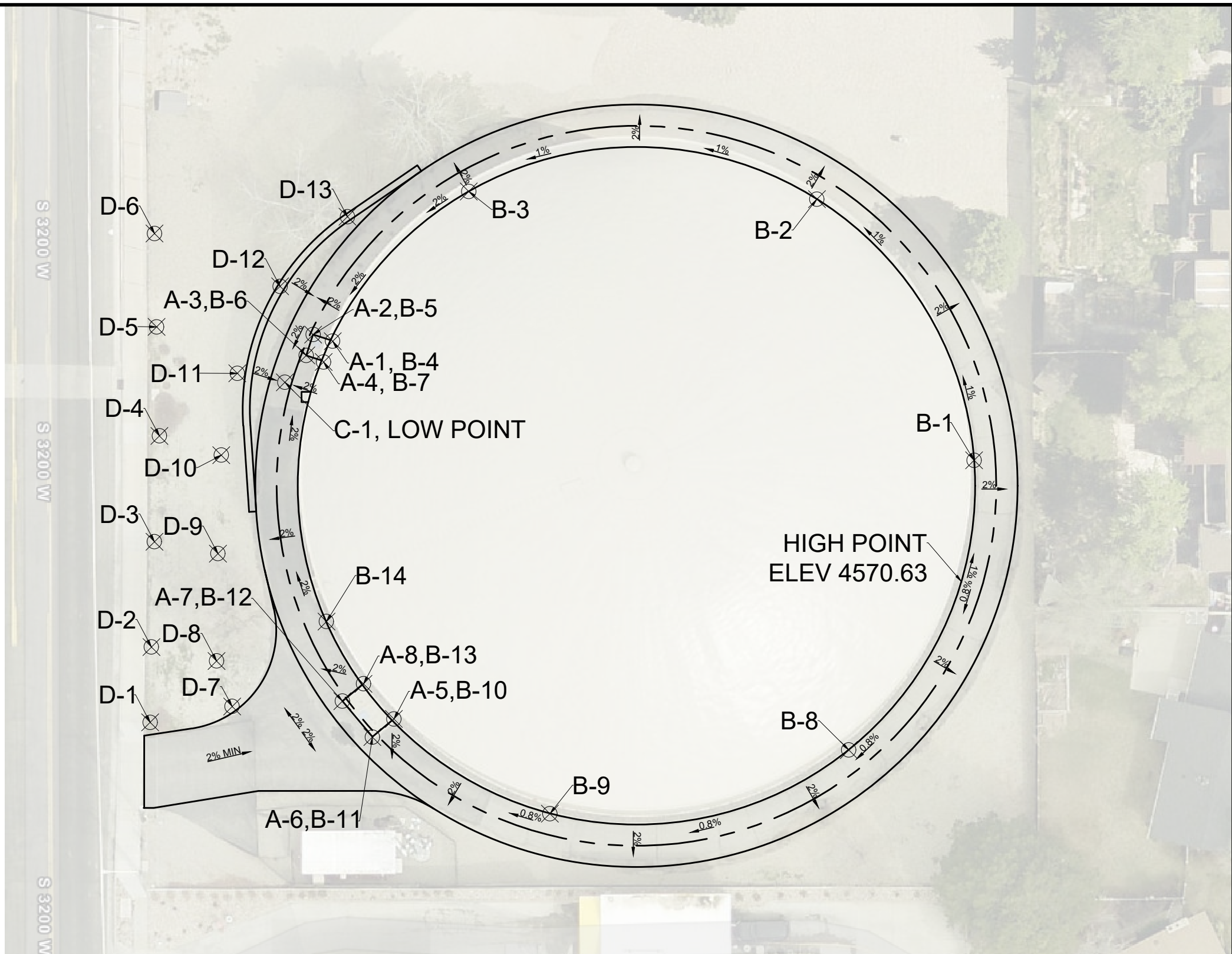
LINE IS 1 INCH AT FULL SIZE (IF NOT 1" - SCALE ACCORDINGLY)	ORIGINAL SIZE B
SCALE: NOT TO SCALE	
DESIGN: JCS	
DRAWING: JCS	
PROJ. MGR: JCS	
APPROVAL:	

3200 W 6200 S 8 MG RESERVOIR ASPHALT REPLACEMENT	DATE 4/2/26
GENERAL NOTES	PROJECT NUMBER 4405
	DRAWING NUMBER G3
	SHEET NUMBER 3 OF 7

ELEVATIONS

ID	DESCRIPTION	LATITUDE	LONGITUDE	EXISTING ELEVATION	FINISHED ELEVATION
A-1	DRAIN LINE BOX	40.63949	-111.96704	4568.69	4568.69
A-2	DRAIN LINE BOX	40.63950	-111.96706	4568.70	4568.70
A-3	DRAIN LINE BOX	40.63948	-111.96707	4568.58	4568.58
A-4	DRAIN LINE BOX	40.63948	-111.96705	4568.81	4568.81
A-5	INLINE TOP VAULT	40.63920	-111.96698	4568.85	4568.85
A-6	INLINE TOP VAULT	40.63918	-111.96700	4568.73	4568.73
A-7	INLINE TOP VAULT	40.63921	-111.96703	4568.85	4568.85
A-8	INLINE TOP VAULT	40.63923	-111.96701	4568.80	4568.80
B-1	ASPHALT	40.63940	-111.96639	4569.43	4570.19
B-2	ASPHALT	40.63960	-111.96655	4569.09	4569.31
B-3	ASPHALT	40.63961	-111.96691	4568.33	4568.28
B-4	ASPHALT	40.63949	-111.96705	4567.94	4567.11
B-5	ASPHALT	40.63950	-111.96706	4567.74	4567.00
B-6	ASPHALT	40.63948	-111.96707	4567.42	4566.88
B-7	ASPHALT	40.63948	-111.96705	4567.89	4566.98
B-8	ASPHALT	40.63918	-111.96652	4569.27	4569.96
B-9	ASPHALT	40.63913	-111.96682	4568.64	4569.25
B-10	ASPHALT	40.63920	-111.96698	4568.64	4568.83
B-11	ASPHALT	40.63918	-111.96700	4568.40	4568.67
B-12	ASPHALT	40.63921	-111.96703	4568.34	4568.41
B-13	ASPHALT	40.63923	-111.96701	4568.48	4568.56
B-14	ASPHALT	40.63927	-111.96705	4568.48	4568.15
C-1	DRAIN	40.63946	-111.96709	4566.66	4566.66
D-1	EXISTING GRADE	40.63919	-111.96723	4572.93	--
D-2	EXISTING GRADE	40.63925	-111.96723	4572.83	--
D-3	EXISTING GRADE	40.63934	-111.96722	4572.45	--
D-4	EXISTING GRADE	40.63942	-111.96722	4572.28	--
D-5	EXISTING GRADE	40.63950	-111.96722	4571.86	--
D-6	EXISTING GRADE	40.63957	-111.96723	4571.47	--
D-7	EXISTING GRADE	40.63921	-111.96714	4570.06	--
D-8	EXISTING GRADE	40.63924	-111.96716	4571.60	--
D-9	EXISTING GRADE	40.63933	-111.96716	4571.14	--
D-10	EXISTING GRADE	40.63940	-111.96716	4570.88	--
D-11	EXISTING GRADE	40.63947	-111.96714	4569.97	--
D-12	EXISTING GRADE	40.63953	-111.96710	4568.65	--
D-13	EXISTING GRADE	40.63959	-111.96703	4568.52	--

NOTES TO CONTRACTOR:
 1. MAINTAIN SMOOTH GRADE TRANSITIONS WITH NO LOW POINTS



A ELEVATION PLAN
 M1 SCALE: NTS
 FILE:

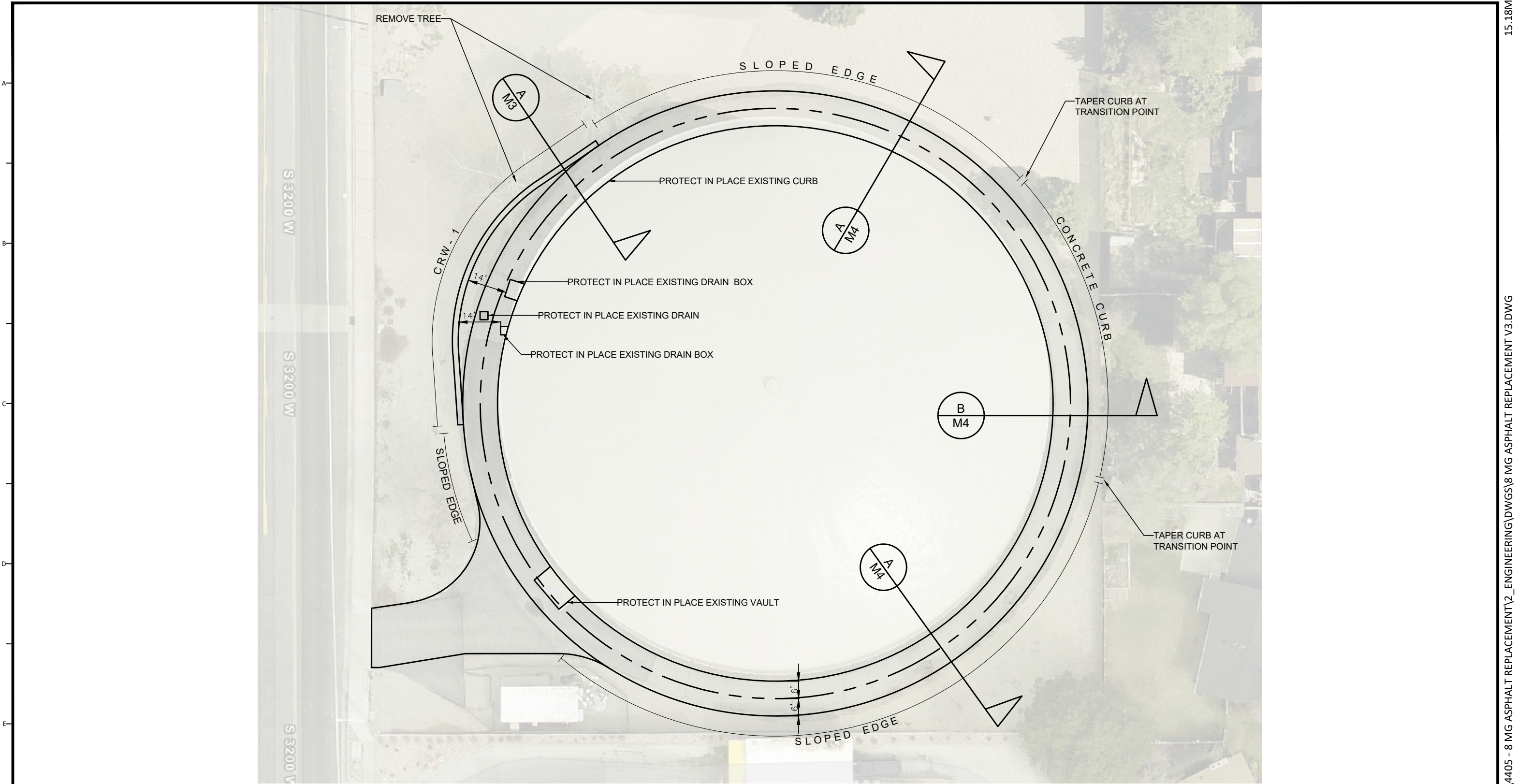
REVISIONS			
REV.	DESCRIPTION	BY	DATE

JORDAN VALLEY WATER
 CONSERVANCY DISTRICT
 8215 SOUTH 1300 WEST
 WEST JORDAN, UTAH 84088-0070
 PHONE (801) 565-4300

LINE IS 1 INCH AT FULL SIZE (IF NOT 1" - SCALE ACCORDINGLY)
 ORIGINAL SIZE **B**
 SCALE: NOT TO SCALE
 DESIGN: JCS
 DRAWING: JCS
 PROJ. MGR: JCS
 APPROVAL:

8 MG ASPHALT REPLACEMENT
 3200 W 6200 S 8 MG RESERVOIR ASPHALT REPLACEMENT

DATE: 4/2/26
 PROJECT NUMBER: 4405
 DRAWING NUMBER: M1
 SHEET NUMBER: 4 OF 7



A LAYOUT PLAN
 M2 SCALE: NTS
 FILE:

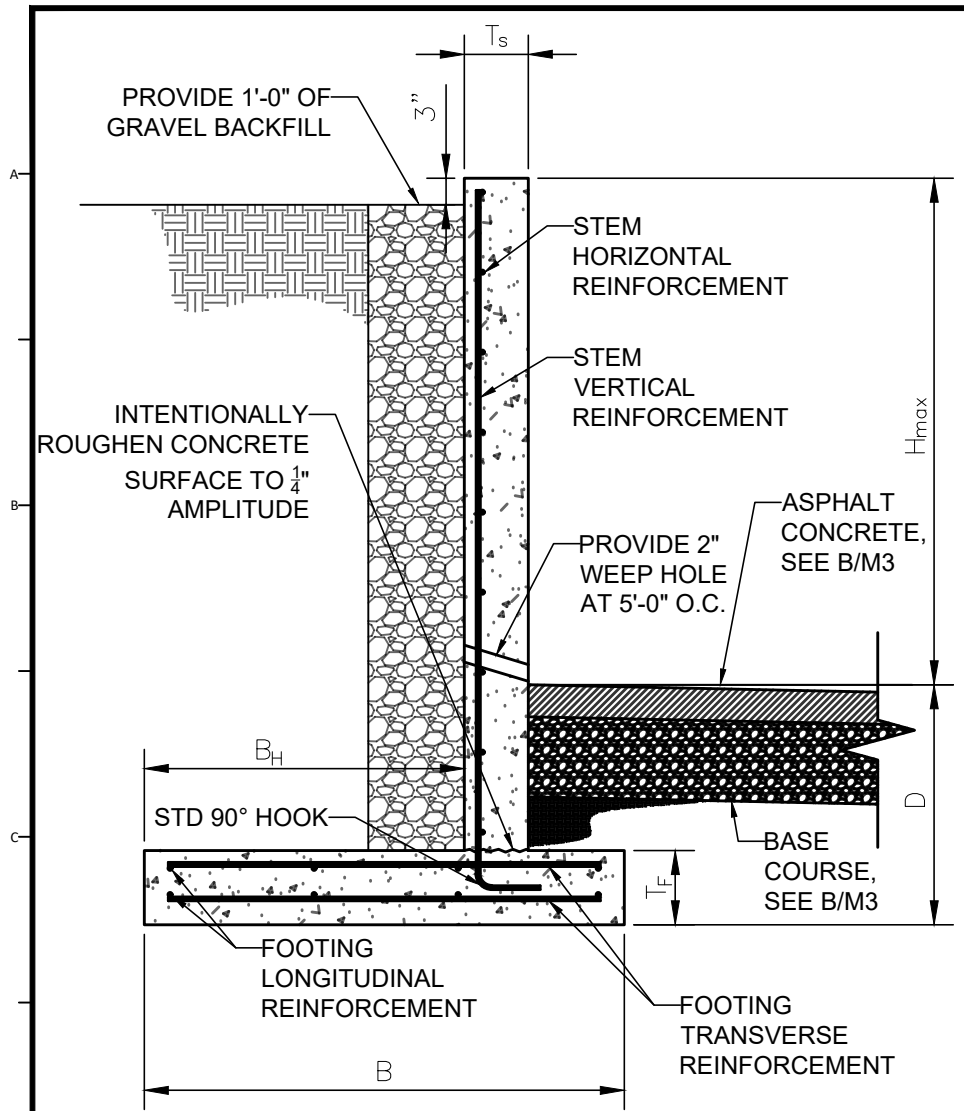
REVISIONS			
REV.	DESCRIPTION	BY	DATE

JORDAN VALLEY WATER
 CONSERVANCY DISTRICT
 8215 SOUTH 1300 WEST
 WEST JORDAN, UTAH 84088-0070
 PHONE (801) 565-4300

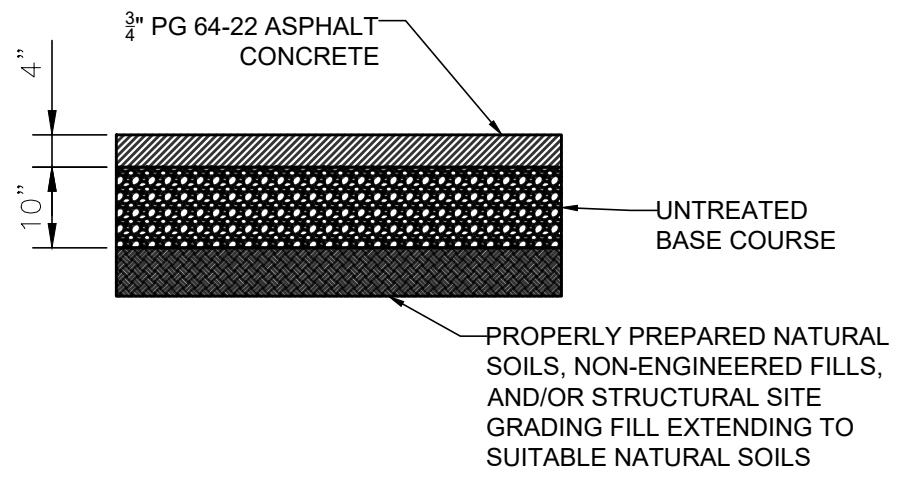
LINE IS 1 INCH
 AT FULL SIZE
 (IF NOT 1" - SCALE ACCORDINGLY)
 ORIGINAL SIZE **B**
 SCALE: NOT TO SCALE
 DESIGN: JCS
 DRAWING: JCS
 PROJ. MGR: JCS
 APPROVAL:

3200 W 6200 S 8 MG RESERVOIR ASPHALT REPLACEMENT
 LAYOUT PLAN

DATE
 4/2/26
 PROJECT NUMBER
 4405
 DRAWING NUMBER
M2
 SHEET NUMBER
 5 OF 7



- NOTES TO CONTRACTOR:**
- HEIGHT OF CONSTRUCTED RETAINING WALL WILL VARY ALONG THE LENGTH OF T
 - TOP OF RETAINING WALL KEPT 3" ABOVE RETAINED



- NOTES TO CONTRACTOR:**
- CONTRACTOR MUST PROOF ROLL ALL NATURAL SOILS TO BE USED IN STRUCTURAL FILL.
 - IF CONTRACTOR ENCOUNTERS SOFT SPOTS IN SOIL, THEY MUST BE COMPLETELY REMOVED OR RE-COMPACTED UNTIL SUBGRADE IS UNYIELDING.
 - IF NATURAL SOILS BECOME DISTURBED BY CONSTRUCTION TRAFFIC OR WEATHER, SOIL MUST BE REPLACED WITH STABILIZING FILL CONSISTING OF COARSE GRAVEL OR COBBLES.

CONCRETE RETAINING WALL SCHEDULE												
MARK	H _{MAX}	D	T _S	T _F	B	B _H	STEM REINFORCEMENT		FOOTING TOP REINFORCEMENT		FOOTING BOTTOM REINFORCEMENT	
							VERTICAL	HORIZONTAL	TRANSVERSE	LONGITUDINAL	TRANSVERSE	LONGITUDINAL
CRW-1	5'-3"	2'-6"	0'-8"	1'-0"	5'-0"	3'-3"	#4 @ 10" O.C.	#4 @ 10" O.C.	#4 @ 10" O.C.	#4 @ 14" O.C.	#4 @ 10" O.C.	#4 @ 14" O.C.

A RETAINING WALL
M3 SCALE: NTS
FILE:

B ASPHALT LAYERS
M3 SCALE: NTS
FILE:

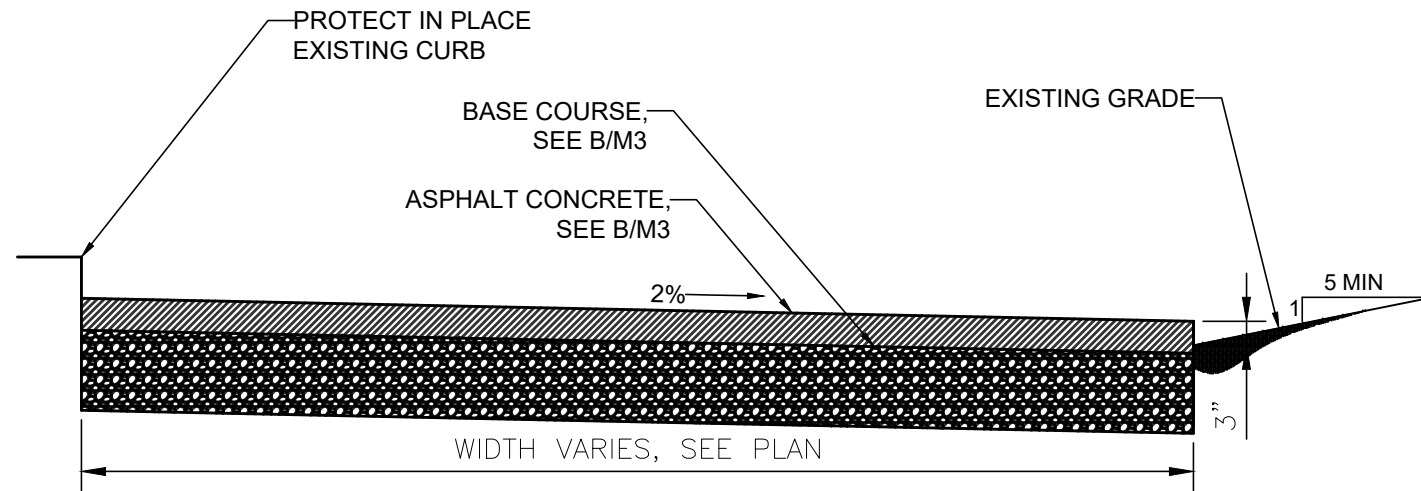
REVISIONS			
REV.	DESCRIPTION	BY	DATE

JORDAN VALLEY WATER CONSERVANCY DISTRICT
8215 SOUTH 1300 WEST
WEST JORDAN, UTAH 84088-0070
PHONE (801) 565-4300

LINE IS 1/8" AT FULL SIZE (IF NOT 1" - SCALE ACCORDINGLY)
SCALE: NOT TO SCALE
DESIGN: JCS
DRAWING: JCS
PROJ. MGR: JCS
APPROVAL:

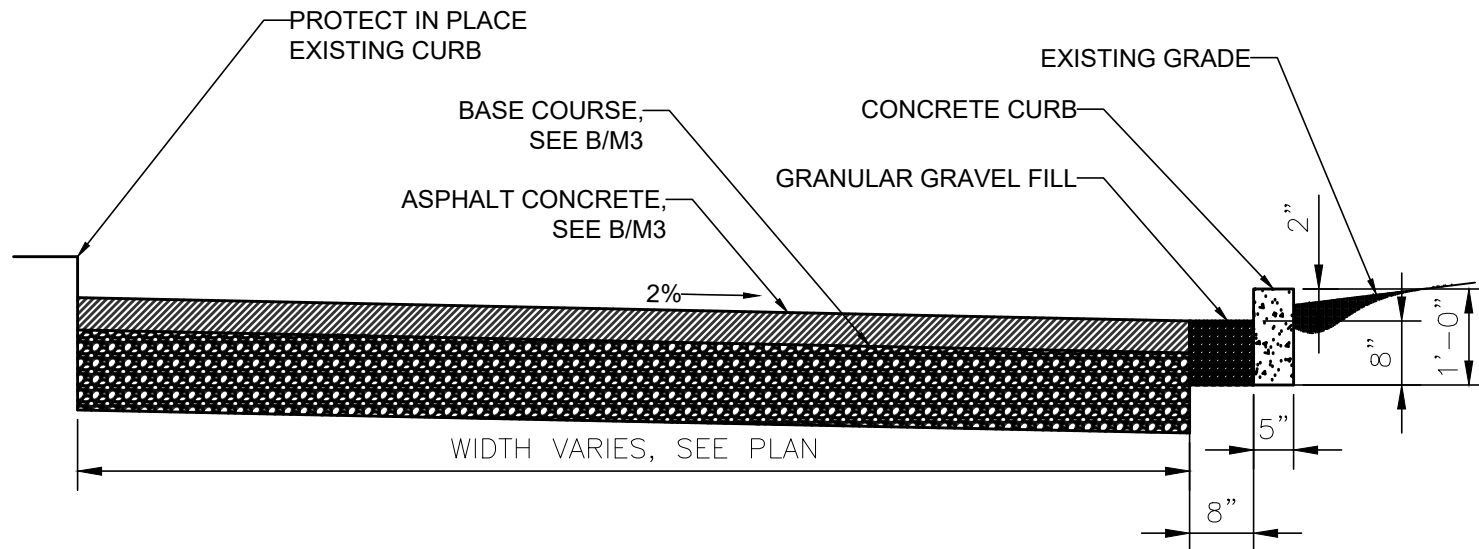
3200 W 6200 S 8 MG RESERVOIR ASPHALT REPLACEMENT
DETAILS

DATE: 4/2/26
PROJECT NUMBER: 4405
DRAWING NUMBER: M3
SHEET NUMBER: 6 OF 7



NOTES TO CONTRACTOR:
 1. EXTEND MILD SLOPE OF EXISTING GRADE TO A MINIMUM OF 10'-0" FROM EDGE OF CONCRETE

A ROAD SECTION WITH SLOPED EDGE
 M4 SCALE: NTS
 FILE:



B ROAD SECTION WITH CONCRETE CURB
 M4 SCALE: NTS
 FILE:

REVISIONS			
REV.	DESCRIPTION	BY	DATE



LINE IS 1 INCH AT FULL SIZE (IF NOT 1" - SCALE ACCORDINGLY)	ORIGINAL SIZE B
SCALE: NOT TO SCALE	
DESIGN: JCS	
DRAWING: JCS	
PROJ. MGR: JCS	
APPROVAL:	

3200 W 6200 S 8 MG RESERVOIR ASPHALT REPLACEMENT

DETAILS

DATE	4/2/26
PROJECT NUMBER	4405
DRAWING NUMBER	M4
SHEET NUMBER	7 OF 7